



Paradoxical role of the spatial heterogeneity in the functioning of drylands

Neda Mohseni^{1*}  | Seyed Reza Hosseinzadeh² 

¹Assistant Professor, Department of Geography, Ferdowsi University of Mashhad, Mashhad, Iran, Email: nedamohseni@um.ac.ir

²Associate Professor, Department of Geography, Ferdowsi University of Mashhad, Mashhad, Iran, Email: srhosseinzadeh@um.ac.ir

Article Info	Abstract
Article type: Review Article	<p>Erosive soil processes in arid ecosystems create local heterogeneities and associated ecological and hydrological diversities within the landscape. Spatial heterogeneity exhibits simultaneous opposing degrading and developing conditions with varying degrees of resilience. While it would have been expected that heterogeneity-induced response diversity should increase the ecosystem resilience, highly heterogeneous ecosystems promote irreversible shifts. The major question is whether heterogeneity accelerates dryland degradation or provides an opportunity for increasing sustainability. To understand this paradox, recent studies were reviewed to answer (1) the causes of spatial heterogeneity in patterns of soil biotic-abiotic properties; (2) how heterogeneity simultaneously exhibits seemingly opposite effects in dryland dynamics through the emergence of resilience thresholds. Until heterogeneity can retain multiple resilience thresholds, it will have facilitative effects on resilience of the landscape. When the distance between fragments exceeds a dispersal threshold, the disappearance of resilience thresholds promotes destructive effects of the heterogeneity, stimulating irreversible transitions. It is hoped that this review, in emphasizing the importance of the relationship between erosive soil disturbances and soil biotic-abiotic variables in the dynamics of spatial heterogeneity can provide an effective basis to quantify critical heterogeneity thresholds as an early warning sign for anticipating the future evolution trend of landscape.</p>
Article history: Received: June 2020 Accepted: August 2021	
Corresponding author: nedamohseni@um.ac.ir	
Keywords: Dispersal scale Dryland Pedoheterogeneity Resilience Soilscape	

Cite this article: Neda Mohseni & Seyed Reza Hosseinzadeh. 2021. Paradoxical role of the spatial heterogeneity in the functioning of drylands. *Environmental Resources Research*, 9 (2), 143-158. DOI: 10.22069/IJERR.2021.18472.1319



© The Author(s).

DOI:10.22069/IJERR.2021.18472.1319

Publisher: Gorgan University of Agricultural Sciences and Natural Resources

Introduction

Dryland soilscape are composed of mosaics exhibiting an intense heterogeneity of biotic-abiotic properties and processes at a local scale. The spatial heterogeneity within the dryland regions is defined as local scale variability in soil biotic-abiotic components (here expressed as pedoheterogeneity), which promotes the growing distance between vegetated and barren mosaics. For instance, the heterogeneity in particle size

distribution (affected by hydro-aeolian processes) in small spatial scales within patchy structures can encourage the emergence of tiny variations in the physical, chemical, and biological properties (e.g. pH, EC, available water capacity, soil organic matter, soil nutrients, vegetation density distribution, and soil microorganism diversity) of arid and semiarid areas soils. These characteristics are critical to the functioning of the ecosystem. Although it

has been documented that landscape heterogeneity is one of the major determinants of biodiversity (Gillespie, 2005; Pop and Chitu, 2013; de Souza Júnior et al., 2014; Katayama et al., 2014), studies report that spatial heterogeneity has both negative and positive impacts on dynamic of ecological systems (Benton et al., 2003; Fahrig, 2003; Levin et al., 2007; Ricketts et al., 2008). The negative effects of landscape heterogeneity are often reported as a consequence of landscape fragmentation, particularly with regard to dryland landscapes (Foley et al., 2005; Fischer and Lindenmayer, 2007; Bailey et al., 2010). The spatial heterogeneity implies that in a patchy environment, control parameters may differ from one patch to another, for a variety of reasons (Poggiale et al., 2008). The conditions that create heterogeneous patches exhibit different resilience degrees (i.e., the ability of a system to maintain certain functions, processes, or populations after experiencing a disturbance) in the face of perturbations. In drylands the heterogeneous redistribution of resources such as water, nutrients, and sediment is the most important reason for expansion of spatially heterogeneous patterns of soil properties and vegetation (van de Koppel et al., 2002; van de Koppel and Rietkerk, 2004; Ludwig et al., 2005; D'Odorico and Porporato, 2006; Breshears et al., 2009; Turnbull et al., 2012). Alternatively, the distribution structure of soil biotic (organization of vegetation) and abiotic (physiochemical attributes) components, in turn, promotes the heterogeneous redistribution of limited resources within drylands (Housman et al., 2007). What conditions enhance the contrasts within heterogeneous mosaics? Through such fragmentation, the landscape exhibits strongly-defined adjacent contrasts of vegetation and barrenness within a single environment reflecting the varied functioning within heterogeneous mosaics. In the vegetated mosaics, higher plant density leads to an increase in water infiltration and nutrient availability (Bhark and Small, 2003; Bedford and Small, 2008; Ravi et al., 2008; Kéfi et al., 2010; Wu et al., 2016). Also this increased water availability can be attributed to reduced evaporation

from the top soil by shading plants (Blasius et al., 2007). These conditions encourage greater plant stability on vegetated mosaics facing perturbations. However, such favorable conditions promoting vegetation do not occur on barren soil areas.

Spatial heterogeneity can simultaneously create multiple states with different resilience degrees within the landscape, as desertified fragments (barren or sparsely vegetated state) and desertification-prone patches (vegetated state). In this condition, every state within the landscape may be at a different developmental stage (Chapin et al., 2011). Therefore, each state can respond in different ways to environmental disturbances. Multiple examples of such transitions due to variation in spatial scale of heterogeneity are recognized in many studies. Theoretical and empirical studies have shown that the spatial redistribution of surface water may explain the occurrence of patterns of alternating vegetated and degraded patches in semiarid regions (von Hardenberg et al., 2001; Rietkerk et al., 2002; Rietkerk et al., 2004; Kéfi et al., 2010; Dakos et al., 2011; Meron, 2012; Kéfi et al., 2016). Further, the studies showed interaction between hydrologic–aeolian erosion and vegetation dynamic processes can accelerate land degradation in dryland through the emergence of such patterns (van de Koppel et al., 2002; Ravi et al., 2010). The condition can lead to irreversible vegetation collapse into degraded states, over time.

Among a wide range of environmental abiotic controls, since soil is both physically and chemically the foundation of ecosystems (McAuliffe, 1994; Monger and Bestelmeyer, 2006), any subtle change in its biotic and abiotic properties may affect the resilience trends of the ecosystem. Erosive soil disturbances and expansion of the distance between vegetation patches that are separated by barren patches are the most widespread cause and form of soil degradation in drylands (Bochet et al., 2009). The change in connectivity rates between homogeneous patches creates an index for forecasting future arid land dynamics. Different factors and processes impose soil degradation in arid and

semiarid regions which are prone to rapid degradation. A pedogeomorphic approach stressing the interaction between pedologic and geomorphic properties and processes can provide a good perspective for a better understanding of the role played by factors and processes involved in the dynamics of spatial biotic-abiotic heterogeneity within drylands (Figure 1). The approach considers a set of unobserved, intrinsic and observable extrinsic environmental factors of the physical landscape (Phillips, 2001; Michaud et al., 2013; Dronova, 2017). Intrinsic factors or internal soil properties, including soil physiochemical attributes such as clay content (Yao et al., 2006), infiltration (Breshears and Barnes, 1999; Hamerlynck et al., 2002; Herrick et al., 2002), available water retention capacity

(Duniway et al., 2007), and salinity (Dregne, 1991) cause gradients in the structure and function of the ecosystem (Bestelmeyer et al., 2006). Alternatively, extrinsic controls include geomorphic factors such as topography (Cammeraat, 2002; Parsons et al., 2003), and geomorphic processes such as hydrologic-aeolian erosion (Ravi et al., 2011; Turnbull et al., 2012; Wang et al., 2015), soil salinization (Runyan and D'Odorico, 2010; D'Odorico et al., 2013), landslides (Geertsema and Pojar, 2007; Geertsema et al., 2009), and land subsidence (Mohseni et al., 2017b). On the local scale, the distribution structure of soil biotic and abiotic components is directly and indirectly affected by extrinsic controls.

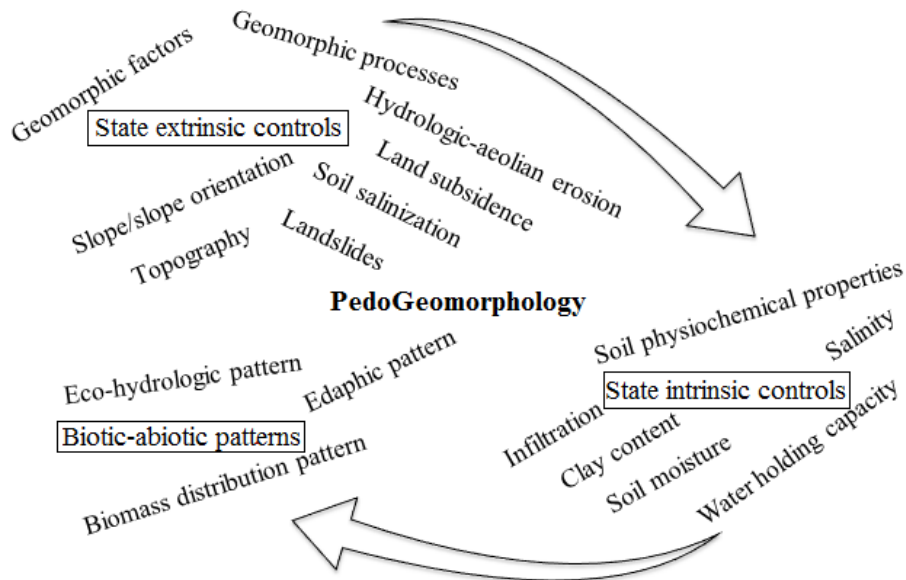


Figure 1. The pedogeomorphic approach considering the impacts of the interactions among abiotic extrinsic-intrinsic factors and processes on dryland degradation dynamics (source: authors).

From the geomorphological perspective, soil erosion refers to the natural processes that detach, transport, and deposit sediment (Boardman and Poesen, 2007; García-Ruiz et al., 2017). Erosive soil disturbances, such as many geomorphic processes and their interactions with extrinsic factors such as topography, render fine-scale variations described as pedoheterogeneity in soil biotic-abiotic properties (Taylor et al., 1993; Petersen et al., 2010), classifying

landscape into distinct patches (vegetated patches vs. barren patches) and exhibiting multiple resilience thresholds. As a result, pedoheterogeneity, reflecting the influences of many environmental extrinsic controls can be the best predictor of dryland degradation (Ibáñez et al., 2005; Petersen et al., 2010). Therefore, examining the interactions between heterogeneous biotic-abiotic patterns and extrinsic controls, and their impacts on the functioning of

ecosystems can be a preferential approach for gaining insights into the resilience dynamics of drylands.

In recent years, many studies examined the importance of interactions between different forms of soil erosion such as hydrologic–aeolian erosion (Ravi et al., 2007; Ravi et al., 2008; Ravi et al., 2010a; Ravi et al., 2011), fire (Turner et al., 1994; D'Odorico and Porporato, 2006; Ravi et al., 2009a), overgrazing (Anderies et al., 2002; van de Koppel et al., 2002; Neff et al., 2005), and biotic-abiotic structures, in the acceleration of drylands degradation. Few of these studies have shown the impacts of landform-dependent geomorphic processes, or anthropogenic disturbances other than the overgrazing and fire, on the dynamics of dryland resilience (Mohseni et al., 2017a; Mohseni et al., 2017b). In the present paper, using a selection of two erosive soil disturbances (landslide and land subsidence) which have been less studied in drylands, we reviewed how the processes promoting fine-scale variations in soil biotic-abiotic properties can affect the functioning of ecosystem. Additionally, we ask how resilience of drylands is influenced by such changes in the functioning of ecosystems. The research specifically addresses:

- (1) Some causes and eventualities of spatial heterogeneity in drylands.
- (2) The relative importance of pedoheterogeneity in dryland resilience.
- (3) Insights into the paradox of spatial heterogeneity as an environmental control, which can be both degrading and developing.

Causes of the spatial heterogeneity and impact on the functioning of dryland

Environmental biotic-abiotic heterogeneity is a fundamental driver of change in ecosystem functioning on a local scale (Gaston, 1996; Loreau et al., 2001). Landscape fragmentation in resource-limited ecosystems can cause local scale variation in the distribution of soil resources (van de Koppel and Rietkerk, 2004; D'Odorico et al., 2007; Turnbull et al., 2012). Subsequently, such local scale variation in the distribution of soil

resources can promote fragmentation across landscape over time. Thus, any disturbance which disrupts the processes of homogenization of resource distribution trends can promote biotic-abiotic heterogeneity within the landscape. The relative importance of disturbance drivers varies between systems, dependent on the inherent characteristics of each ecosystem (Turner, 2010; Crum et al., 2016). In the case of drylands, disturbances driving soil erosion may be the foremost source of the spatial heterogeneity in the organization of biotic-abiotic structures (Turner, 2010), and due to inherent dryland environmental conditions such as high aridity, low or intensive precipitation, diffuse vegetation cover, and low moisture availability promotes the high sensitivity of the dryland soilscape to erosion processes. Apart from climatic changes leading to increased aridity, which enhance losses of soil resources and biodiversity (Ravi et al., 2010a), geomorphic disturbances are the most widespread drivers of soil degradation in drylands. These disturbances impact on the stability of soil variables at any given location, and over time can affect the sustainability of the whole landscape. But how do these disturbances lead to spatial heterogeneity within the landscape?

Erosive soil geomorphic processes involving the separation, transportation, and depositing of soil particles play the critical role in the structuring and functioning of ecosystems, through their impacts on changing the functioning of ecosystems. In dryland systems where erosion and redistribution of sediment are active, detached surface soil removes nutrients and organic matter from particular mosaics, depositing them on others and causing spatial heterogeneity in edaphic patterns and associated ecological and hydrological structures, over short distances within the landscape (Puigdefábregas, 2005).

Interactions between intrinsic and extrinsic environmental controls determine the natural matrix of the spatial heterogeneity within ecosystems (Holling, 1992; Turner and Chapin, 2005). Apart from hydro-aeolian physical processes that directly disrupt homogeneity in the

distribution of biotic-abiotic structures via the separation, transportation, and depositing of soil resources (Lal, 2001; Breshears et al., 2003; Ravi et al., 2008; Ravi et al., 2009b), landform-dependent processes (Bedford and Small, 2008) are the best example of the interactions between intrinsic (e.g., soil biotic and abiotic components) and extrinsic (e.g., landform topographic position)

environmental controls, causing the spatial heterogeneity in patterns of soil biotic-abiotic properties (Wondzell et al., 1996). Few works have focused on the impacts of the interactions between landform-dependent processes and biotic-abiotic structures in the dynamics of the spatial heterogeneity in dryland landforms (Geertsema and Pojar, 2007; Mohseni et al., 2017a; Mohseni et al., 2017b).




Figure 2. An example of the impacts of the interactions of extrinsic (topography) and intrinsic (soil physical properties) controls and processes (landslide) on the emergence of the spatial heterogeneity within drylands. The heterogeneous redistribution of debris flow-related sediments along fine-scale topographic variations (a-c) and the emergence of pedoheterogeneity and associated ecological (c: biological soil crust) and hydrological patterns within different topographic positions (modified from Mohseni et al., 2019).

For example, debris flows; the most widespread functional processes on the alluvial fan landforms, are strongly controlled by the topography that provides the physical pathway for the redistribution of sediments. Consequential to geomorphic disturbances are in situ variations of biotic-abiotic conditions at any given location (Walker and Shiels, 2012). Field observations illustrate the irregular redistribution of debris flow sediments along fine-scale changes in slope gradient, leading to the emergence of different patterns in internal and external soil properties (pedoheterogeneity) over short distances and restricted areas (Mohseni et al., 2017a).

Alternatively, since ecosystem processes are strongly sensitive to the distribution patterns of biotic-abiotic environment components (Hooper and Vitousek, 1998; Reich et al., 2005), pedoheterogeneity appearing within alluvial fans can affect the

functioning of ecosystems through changing feedback processes (Kie et al., 2002). Local variations in internal soil properties (e.g., particle size distribution) cause micro-scale preferential nodes of infiltration which stimulate variations in ecohydrological processes within landforms (Figure 2).

Small variations occur in water content that, in turn, lead to huge differences in hydraulic conductivity trends stimulating the spatial heterogeneity in the distribution patterns of vegetation metrics within different landform positions (Mohseni et al., 2017a). The emergence of such localized variations promotes site condition in different positions of the upper, middle, and lower fan along slope. The consequences of such landform-dependent processes suggest that a high sensitivity level of dryland soils to initial minor variations depends on the extrinsic characteristics of the landform.

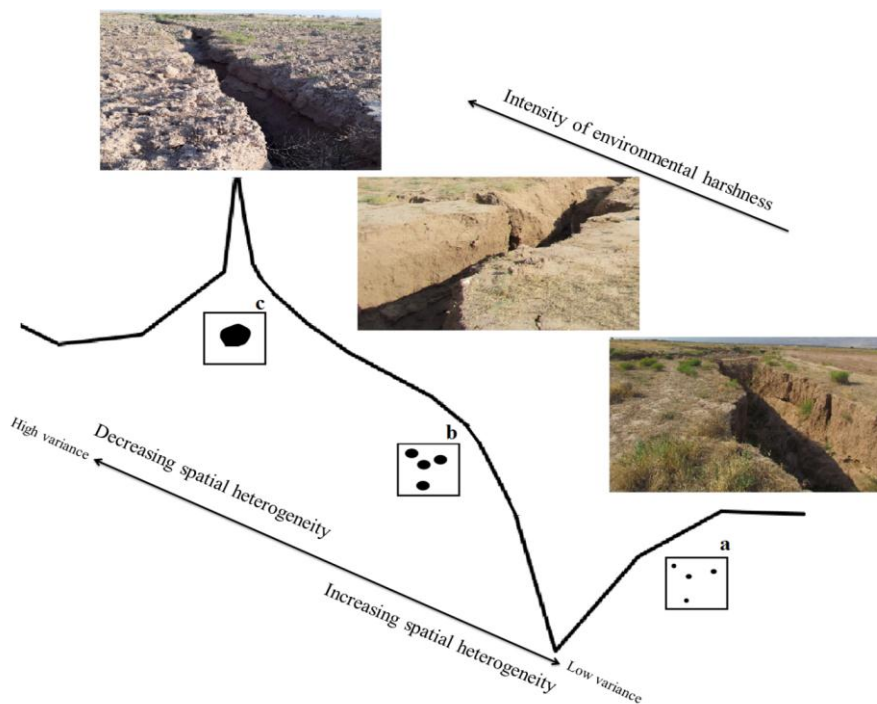


Figure 3. Conceptual diagram showing the variance of vegetation density distribution as an indicator for monitoring critical threshold of spatial heterogeneity. Snapshots show expansion of eco-edaphic heterogeneities within a landscape encouraging transformation between developed and degraded states along the development of earth fissures related to land subsidence. The black circles indicate the degree of connectivity of homogeneous eco-edaphic patterns. a: initiation of heterogeneities within soil biotic-abiotic patterns along with high resilience and decreasing variance, b: increasing the distance between vegetated and barren patches along with decreasing resilience and gradual increasing in variance trends, c: significant heterogeneity losses and the emergence of homogeneous degraded state showing imminence of irreversible transitions (peak of variance) (source: authors).

Some erosive soil processes, without material transporting and depositing mechanisms, indirectly disturb distribution of soil resources via their impacts on the structuring of ecosystem. Land subsidence is an example of such processes. Over-exploiting groundwater is one of the most negative environmentally-depleting practices of arid and semi-arid regions. Water depletion related to such practice causes deformation of the earth through the emergence of land subsidence and the associated ground fissures (Burbey, 2002; Pacheco-Martínez et al., 2013). This anthropogenic disturbance mostly occurs on piedmont plain landform covered by alluvial and fluvial sediments, which have a low degree of consolidation and are potentially prone to divergence. Field observations illustrate that the different dynamics of ground fissures (Figure 3) are important contributors to the occurrence of

spatial heterogeneity in soil biotic-abiotic patterns (Mohseni et al., 2017b), in that vegetation metrics (e.g., density and size distribution) and abiotic soil characteristics (e.g., CaCO₃, EC, clay content, and infiltration rate) express a spatial relationship to the variations of the ground fissures in terms of length and width. Over-exploitation of groundwater leads to soil compaction and subsequently drainage reduction. This process stimulates the emergence of impermeable soils around the fissures. In the early stages of the formation of ground fissures following an intense rainfall event, water flows into surface fissures causing lateral washing of silt and clay which expand the fissures, over time becoming eroded gullies. The extended fissures increase the instability of the surrounding plants due to the collapse of vegetation into gullies.

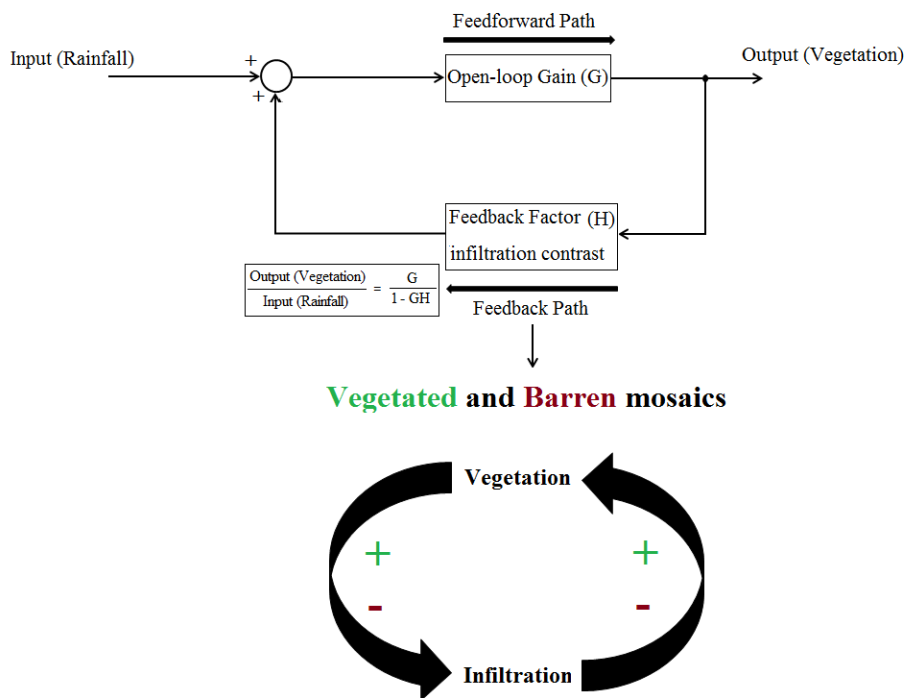


Figure 4. Conceptual diagram of positive plant-water feedback loop in arid ecosystems showing shift between two different states (developed and degraded states) caused by shift between two different sets of positive feedback loops amid two limited environmental elements in arid ecosystems (source: authors).

The condition occurs in the emergence of barren soils around gullies. This ultimately promotes inappropriate soil physiochemical attributes accelerating soil degradation trends. Such hostile conditions do not occur

around surface fissures (the fissures that are small in terms of length and width). Local pedoheterogeneity induced by various spatial extent of ground fissures affect the functioning of the ecosystem through

changing ecohydrological feedback processes (Figure 4), based on the dynamic relationship of soil-vegetation structures and runoff. Removal of vegetation, followed by expansion of ground fissures and the emergence of degraded soils, allow barren patches to connect as pathways of runoff and water erosion. Under sufficient rainfall, water is redistributed by surface flow from the barren soil surrounding extended ground fissures to the vegetated patches. This event simultaneously engage in a positive resource concentration feedback loop that emanates from the vegetated soil and a resource loss feedback sourced in barren soil (Figure 4), which may be defined as a horizontal resource redistribution over the short distances between the patches (Rietkerk and van de Koppel, 1997; Rietkerk et al., 2002; Rietkerk et al., 2004; Puigdefábregas, 2005; Saco et al., 2007; King et al., 2012). Thus, the expansion of the ground fissure and subsequent changes in soil biotic-abiotic components activate destabilizing positive feedback mechanisms, which stimulate the critical spatial heterogeneity encouraging collapse of the landscape into degraded state.

Consequence of landscape heterogeneity

The uneven redistribution of resources induced by erosive soil disturbances generates fragmented soilscapes with heterogeneous edaphic, ecological, and hydrological patterns (Box, 1961) within different arid land landform positions. The presence of patches with different biotic-abiotic properties causes the landscape to exhibit simultaneous contradictory states with different resilience degrees, which due to their inherent differences in structuring and functioning respond differently to environmental stresses. Thus, shifts of patches to alternative states of equilibrium occur, based on the different values of control variables (van Nes and Scheffer, 2005). The resilience hot spots include soil patches that preferentially acquire nutrients and other limited resources from the surrounding patches (McClain et al., 2003; van der Valk and Warner, 2009; Leon et al., 2014; Ma et al., 2017). It is fundamental to understand the conditions which continue to facilitate the establishment of more hot spot

patches under intensifying pressures, as opposed to resilience blind spots. In water-limited ecosystems such as drylands, hot spots are mostly linked to the concentrations of soil water (Laudon et al., 2016) and are, thus, strongly correlated to the pedotaxa (Ibáñez et al., 2014), particularly soil texture (Cable et al., 2008), soil organic matter fractions (Almagro et al., 2013), biotic soil components such as vegetation compositions (Maestre and Cortina, 2003; Vargas et al., 2011), and all biotic-abiotic attributes which promote absorption and retention of moisture by soil (Morse et al., 2014). A high frequency of soil patches with resilient hot spot features within a landscape elevates hot spots to hotscapes, with a preferential impact on resilience level at the landscape scale.

Landform structure-dependent processes such as debris flows that occur on alluvial fans facilitate the heterogeneous redistribution of soil particles with different sizes, which produce variations in soil texture and associated infiltration rate (Graetz and Tongway, 1986; Wood et al., 1987) within different topographic positions. Contrasting factors such as drier or wetter conditions due to varying degrees of hydraulic conductivity, and stonier or softer soil due to varying particle size distribution, divide the landform into segments with relative uniformity of edaphic, ecological, and hydrological patterns. The contrasted localized conditions within the landform exhibit multiple resilience thresholds. This implies that each position exists under a different combination of transitory localized conditioning factors, shifting to alternate stable states at different values of control variables, displaying varying resilience levels in the face of environmental stresses. Field and modeling studies have indicated that significant functional and structural differences between different alluvial fan positions arise from the interactions of geomorphic process-control and biotic-abiotic soil variables, which display different responses to the increasing levels of aridity, in such a way that critical transitions occur according to the different levels of rainfall (Mohseni et al., 2017a). Positions with more desirable environmental conditions, such as higher levels of permeable

soil particles and hydraulic conductivity, qualify as resilient hot spots due to their greater degree of self-organization in the face of intensifying aridity, compared with other positions. Conversely, positions with significant differences in the spatial patterns of soil biotic-abiotic properties cannot sustain high aridity levels, and therefore irreversible transitions occur under higher rainfall than in the case of the hot spots. As a result, the emergence of multiple resilience thresholds, and associated varied responses, displays a gradual and predictable degradation of drylands to a critical level, rather than catastrophically (Meron, 2012). Alternatively, the presence of soil patches with resilience hot spot features provides an opportunity for increasing the resilience level of fragmented landscape.

The findings of other studies show that variations in the architecture of ground fissures can promote dryland fragmentation into a range of developed (vegetated patches) and degraded (barren patches) states exhibiting multiple resilience thresholds (Fig. 4). The coexistence of the heterogeneous states, depending on ground fissure architecture, with amplifying ecohydrological feedback mechanisms between biotic-abiotic components of diverse states can further disturb landscape stability (Peters et al., 2004; D'Odorico and Porporato, 2006; D'Odorico et al., 2006; Borgogno et al., 2009). The importance of the interactions between the local scale heterogeneous patches in dryland resilience dynamics depends on their hierarchical positioning as functions at the higher scale. Developed mosaics around surface fissures display a higher proportion of fine covers, such as clay content, high vegetation cover, more organic matter, and subsequently a superior water-retention capacity, that all play role in resilience hot spots. Plants shelter the ground surface from the erosive wind and water actions, thereby preventing moisture evaporation from the soil surface (Schlesinger et al., 1990; Greene, 1992; Bhark and Small, 2003). Therefore, on vegetated patches around surface fissures or mosaics with no ground fissures, preferentially ecohydrological interactions (Kuzyakov and Blagodatskaya, 2015) guarantee more resilience of vegetation compositions and consequently maintain

more desirable biotic-abiotic properties of soil than other patches. Changes in soil properties induced by land subsidence-related soil compaction around extended ground fissures lead to the mortality of the plants and stimulate the emergence of hydrophobic soils with inappropriate physiochemical attributes. This condition encourages the emergence of mosaics with a lower resilience. As a result, extended ground fissures can make pathways for the accumulation of soil resources and runoff toward developed patches (Ludwig et al., 2005; Gabet and Sternberg, 2008), providing an opportunity for strengthening resilience of these states. The pathways initially appear as diffusely degraded patches. In time, the extension of surface fissures by water erosion, encourages greater connectivity of the redistribution pathways of soil resources, reducing the resilience level of developed states due to increased distance from the nutrient source. The development of extended ground fissures across landscape and subsequently increasing connectivity of eroded soil patches leads to the gradual disappearance of multiple resilience thresholds that stimulate catastrophic shifts (Fig. 4). Although numerous resilience thresholds appear simultaneously at patch scale, their cumulative effects on the dynamics of fluxes and resources can affect the resilience at broader scales, including the landscape scale.

Paradox of the effect of spatial heterogeneity on ecosystem resilience

Spatial heterogeneity is the response of systems prone to critical degradation for maintaining their stability in the face of disturbances. The different functioning of mosaics with heterogeneous biotic-abiotic patterns causes them to respond differently to environmental stresses (Mohseni et al., 2017a). The response diversity provides an opportunity for increasing the resilience of the whole landscape (Downing et al., 2012). The heterogeneity may be expected to increase the resilience of ecosystems in the face of stressful conditions. From another perspective, the spatial heterogeneity amplifies small disturbances through activation of destabilizing positive feedback mechanisms (Turnbull et al., 2008; Turnbull et al., 2012; Kéfi et al., 2016), discussed in

the previous sections. Given this paradox, is the spatial heterogeneity developing or degrading control of ecosystem state?

The opposing dynamics of heterogeneous biotic-abiotic structures impose a complexity of forces comprising dryland ecosystems. The dynamics of fragmented drylands and transitions between alternative stable states are strongly controlled by the spatial connectivity scale between homogenous patches (Western et al., 2001), in relation to the expansion of disturbances (Turner et al., 2001). The spatial heterogeneity initially utilizes the pathways of interconnected bare soil patches as corridors for the flow of water and soil resources from impenetrable barren patches toward permeable vegetated patches (Belnap et al., 2005; Okin et al., 2009; Ravi et al., 2010b). Disturbances change length of the connected hydrological pathways and thereby affect resilience of fragmented landscapes. When the frequency and development of disturbance is low, the distance between homogeneous patches is small. Since the ability of an organism to complement its resource requirements depends on the distance of those resource patches (Dunning et al., 1992; Taylor et al., 1993), short pathways between source patches (barren soils) and sink patches (vegetated soils) promote a stabilizing feedback mechanism increasing the availability of moisture and nutrients to vegetated patches (Ludwig et al., 2005; Ravi et al., 2010a). This condition maintains the preferential soil biotic-abiotic properties bolstering the resilience of the ecosystem. Once the gap between ecosystem fragments exceeds a dispersal threshold- point in which spatial heterogeneity cannot maintain resilience of ecosystem to combat perturbation and therefore ecosystem collapse to irreversible degraded state- and disturbances such as droughts and grazing continue to increase, significant increased distance between the heterogeneous patches limits the availability of vegetated patches to their nutrient sources, destabilizing the positive feedback mechanism. This condition allows the shrinking of the developed states (Fig. 4). As a result, significant degradation of soil biotic-abiotic properties and subsequently more connectivity of barren patches provides a condition for predomination of degraded state (Alados et al., 2009; Ravi et al., 2009b;

Alados et al., 2011). This implies that while disturbances are promoting destabilization of a landscape, the emergence of multiple resilience thresholds, together with highly heterogeneous biotic-abiotic components, can result in a time-delay in response to intensifying stresses. In this condition, the spatial heterogeneity provides an opportunity for landscape renewal, provided that a critical heterogeneity threshold does not appear (Colombaroli et al., 2013) (Figure 4). Therefore, changes in the rate of connectivity or length of connected pathways provide an indicator for measuring the critical heterogeneity threshold, defining the point at which resource losses are equally balanced across landscape.

In conclusion, spatial heterogeneity may reduce the tendency to catastrophic shifts, depending on dispersal heterogeneity scale, assuming dispersion is important and local environmental characteristics are not linear in variation. This framework provides a basis for anticipating future landscape dynamic trends, and guiding ecological management and remediation efforts.

Conclusions

Dryland soilscales include patches with extremely high differentiations of edaphic, ecological, and hydrological properties and processes. Small scale heterogeneity in soil biotic and abiotic properties within landscape plays a major role in the operation of geomorphologic and ecohydrologic processes by controlling runoff and sediment dynamics and the associated feedback mechanisms (Dickie and Parsons, 2012). Since dryland degradation strongly affects these interactions, understanding the spatial linkages between the processes and drivers inducing spatial heterogeneity can be a preferential approach for simplifying and grasping the dynamic trends of ecosystem resilience. This paper reviewed the causes and effects of spatial heterogeneity and their impact on ecosystem functioning, underlining the importance of local scale soil biotic-abiotic imbalances in the dynamics of dryland resilience at the landscape scale. Spatial heterogeneity depending on connectivity scale of homogeneous patches can exhibit the contradictory reducing and enhancing effects of landscape resilience. As such, changes in

the rate of connectivity or length of the connected pathways provide an indicator for measuring the critical heterogeneity threshold, defining the point at which resource losses are equally balanced across landscape. Although the spatial heterogeneity is a warning sign of critical soil degradation, the occurrence of multiple resilience thresholds induced by spatial heterogeneity

boosts response diversity, which can engender greater resilience of the ecosystem as a whole and thereby stimulate gradual and predictable shifts instead of catastrophic transition.

Conflict of interest

No potential conflict of interest was reported by the authors.

References

- Alados, C., Puigdefábregas, J., and Martínez-Fernández, J. 2011. Ecological and socio-economical thresholds of land and plant-community degradation in semi-arid Mediterranean areas of southeastern Spain. *Journal of Arid Environments*. 75,1368-1376.
- Alados, C.L., Pueyo, Y., Escós, J., and Andujar, A. 2009. Effects of the spatial pattern of disturbance on the patch-occupancy dynamics of juniper-pine open woodland. *Ecological Modelling*. 220, 1544-1550.
- Almagro, M., Querejeta, J.I., Boix-Fayos, C., and Martínez-Mena, M. 2013. Links between vegetation patterns, soil C and N pools and respiration rate under three different land uses in a dry Mediterranean ecosystem. *Journal of Soils and Sediments*. 13, 641-653.
- Anderies, J.M., Janssen, M.A., and Walker, B.H. 2002. Grazing management, resilience, and the dynamics of a fire-driven rangeland system. *Ecosystems*. 5, 23-44.
- Bailey, D., Schmidt-Entling, M.H., Eberhart, P., Herrmann, J.D., Hofer, G., Kormann, U., and Herzog, F. 2010. Effects of habitat amount and isolation on biodiversity in fragmented traditional orchards. *Journal of Applied Ecology*. 47, 1003-1013.
- Bedford, D.R., and Small, E.E. 2008. Spatial patterns of ecohydrologic properties on a hillslope-alluvial fan transect, central New Mexico. *Catena*. 73, 34-48.
- Belnap, J., Welter, J.R., Grimm, N.B., Barger, N., and Ludwig, J.A. 2005. Linkages between microbial and hydrologic processes in arid and semiarid watersheds. *Ecology*. 86, 298-307.
- Benton, T.G., Vickery, J.A., and Wilson, J.D. 2003. Farmland biodiversity: is habitat heterogeneity the key? *Trends in Ecology and Evolution*. 18, 182-188.
- Bestelmeyer, B.T., Ward, J.P., and Havstad, K.M. 2006. Soil-geomorphic heterogeneity governs patchy vegetation dynamics at an arid ecotone. *Ecology*. 87, 963-973.
- Bhark, E.W., and Small, E.E. 2003. Association between plant canopies and the spatial patterns of infiltration in shrubland and grassland of the Chihuahuan Desert, New Mexico. *Ecosystems*. 6, 0185-0196.
- Blasius, B., Kurths, J., and Stone, L. 2007. *Complex Population Dynamics: Nonlinear Modeling in Ecology, Epidemiology, and Genetics*: World Scientific.
- Boardman, J., and Poesen, J. 2007. *Soil erosion in Europe*. John Wiley & Sons.
- Bochet, E., García-Fayos, P., and Poesen, J. 2009. Topographic thresholds for plant colonization on semi-arid eroded slopes. *Earth Surface Processes and Landforms*. 34, 1758-1771.
- Borgogno, F., D'Odorico, P., Laio, F., and Ridolfi, L. 2009. Mathematical models of vegetation pattern formation in ecohydrology. *Reviews of geophysics*. 47, 1-36
- Box, T.W. 1961. Relationships between plants and soils of four range plant communities in South Texas. *Ecology*. 42, 794-810.
- Breshears, D.D., and Barnes, F.J. 1999. Interrelationships between plant functional types and soil moisture heterogeneity for semiarid landscapes within the grassland/forest continuum: a unified conceptual model. *Landscape Ecology*. 14, 465-478.
- Breshears, D.D., Whicker, J.J., Johansen, M.P., and Pinder, J.E. 2003. Wind and water erosion and transport in semi-arid shrubland, grassland and forest ecosystems: Quantifying dominance of horizontal wind-driven transport. *Earth Surface Processes and Landforms*. 28, 1189-1209.

- Breshears, D.D., Whicker, J.J., Zou, C.B., Field, J.P., and Allen, C.D. 2009. A conceptual framework for dryland aeolian sediment transport along the grassland–forest continuum: effects of woody plant canopy cover and disturbance. *Geomorphology*. 105, 28-38.
- Burbey, T.J. 2002. The influence of faults in basin-fill deposits on land subsidence, Las Vegas Valley, Nevada, USA. *Hydrogeology Journal*. 10, 525-538.
- Cable, J.M., Ogle, K., Williams, D.G., Weltzin, J.F., and Huxman, T.E. 2008. Soil texture drives responses of soil respiration to precipitation pulses in the Sonoran Desert: implications for climate change. *Ecosystems*. 11, 961-979.
- Cammeraat, L. 2002. A review of two strongly contrasting geomorphological systems within the context of scale. *Earth Surface Processes and Landforms*. 27, 1201-1222.
- Chapin, F.S., Matson, P.A., and Vitousek, P.M. 2011. Landscape heterogeneity and ecosystem dynamics. In: *Principles of terrestrial ecosystem ecology*: Springer. p 369-397.
- Colombaroli, D., Beckmann, M., Knaap, W.O., Curdy, P., and Tinner, W. 2013. Changes in biodiversity and vegetation composition in the central Swiss Alps during the transition from pristine forest to first farming. *Diversity and Distributions*. 19, 157-170.
- Connell, J.H. 1978. Diversity in tropical rain forests and coral reefs. *Science*. 199,1302-1310.
- Crum, S.M., Liang, L.L., and Jenerette, G.D. 2016. Landscape position influences soil respiration variability and sensitivity to physiological drivers in mixed-use lands of Southern California, USA. *Journal of Geophysical Research: Biogeosciences*. 121, 2530-2543.
- D'Odorico, P., Caylor, K., Okin, G.S., and Scanlon, T.M. 2007. On soil moisture–vegetation feedbacks and their possible effects on the dynamics of dryland ecosystems. *Journal of geophysical research: Biogeosciences*. 112, 1-10.
- D'Odorico, P., and Porporato, A. 2006. Soil moisture dynamics in water-limited ecosystems. In: *dryland Ecohydrology*: Springer. p 31-46.
- D'Odorico, P., Bhattachan, A., Davis, K.F., Ravi, S., and Runyan, C.W. 2013. Global desertification: drivers and feedbacks. *Advances in water resources*. 51, 326-344.
- D'Odorico, P., Laio, F., Ridolfi, L. 2006. A probabilistic analysis of fire-induced tree-grass coexistence in savannas. *The American Naturalist*. 167, E79-E87.
- de Souza Júnior, M.B., Ferreira, F.F., and de Oliveira, V.M. 2014. Effects of the spatial heterogeneity on the diversity of ecosystems with resource competition. *Physica a: Statistical mechanics and its applications*. 393, 312-319.
- Dickie, J., and Parsons, A.J. 2012. Eco-geomorphological processes within grasslands, shrublands and badlands in the semi-arid Karoo, South Africa. *Land Degradation and Development*. 23, 534-547.
- Dovčiak, M., and Halpern, C.B. 2010. Positive diversity–stability relationships in forest herb populations during four decades of community assembly. *Ecology Letters*. 13, 1300-1309.
- Downing, A.S., van Nes, E.H., Mooij, W.M., and Scheffer, M. 2012. The resilience and resistance of an ecosystem to a collapse of diversity. *PloS One*. 7,e46135.
- Dregne, H.E. 1991. Human activities and soil degradation. *Semiarid Lands and Deserts: Soil Resource and Reclamation*. 19, 335.
- Dronova, I. 2017. Environmental heterogeneity as a bridge between ecosystem service and visual quality objectives in management, planning and design. *Landscape and Urban Planning*. 163, 90-106.
- Duniway, M.C., Herrick, J.E., and Monger, H.C. 2007. The high water-holding capacity of petrocalcic horizons. *Soil Science Society of America Journal*. 71, 812-819.
- Dunning, J.B., Danielson, B.J, Pulliam, H.R. 1992. Ecological processes that affect populations in complex landscapes. *Oikos*. 65, 169-175.
- Fahrig, L. 2003. Effects of habitat fragmentation on biodiversity. *Annual Review of Ecology, Evolution, and Systematics*. 34, 487-515.
- Fischer, J., and Lindenmayer, D.B. 2007. Landscape modification and habitat fragmentation: a synthesis. *Global Ecology and Biogeography*. 16, 265-280.

- Foley, J.A., DeFries, R., Asner, G.P., Barford, C., Bonan, G., Carpenter, S.R., Chapin, F.S., Coe, M.T., Daily, G.C., and Gibbs, H.K. 2005. Global consequences of land use. *Science*. 309, 570-574.
- Gabet, E.J., and Sternberg, P. 2008. The effects of vegetative ash on infiltration capacity, sediment transport, and the generation of progressively bulked debris flows. *Geomorphology*. 101, 666-673.
- García-Ruiz, J.M., Beguería, S., Lana-Renault, N., Nadal-Romero, E., and Cerdà, A. 2017. Ongoing and emerging questions in water erosion studies. *Land Degradation and Development*. 28, 5-21.
- Gaston, K. 1996. *Biodiversity: A Biology of Numbers and Difference*. Blackwell. Cambridge MA.
- Geertsema, M., Highland, L., and Vaugeouis, L. 2009. Environmental impact of landslides. In: *Landslides–Disaster Risk Reduction*: Springer. p 589-607.
- Geertsema, M., and Pojar, J.J. 2007. Influence of landslides on biophysical diversity—a perspective from British Columbia. *Geomorphology*. 89, 55-69.
- Gillespie, T.W. 2005. Predicting woody-plant species richness in tropical dry forests: a case study from south Florida, USA. *Ecological Applications*. 15, 27-37.
- Graetz, R., and Tongway, D.J. 1986. Influence of grazing management on vegetation, soil structure and nutrient distribution and the infiltration of applied rainfall in a semi-arid chenopod shrubland. *Australian Journal of Ecology*. 11, 347-360.
- Greene, R. 1992. Soil physical properties of three geomorphic zones in a semi-arid mulga woodland. *Australian Journal of soil research*. 30, 55-69.
- Hamerlynck, E.P., McAuliffe, J.R., McDonald, E.V., and Smith, S.D. 2002. Ecological responses of two Mojave Desert shrubs to soil horizon development and soil water dynamics. *Ecology*. 83, 768-779.
- Herrick, J.E., Brown, J.R., Tugel, A.J., Shaver, P.L., and Havstad, K.M. 2002. Application of soil quality to monitoring and management. *Agronomy Journal*. 94,3-11.
- Holling, C.S. 1992. Cross-scale morphology, geometry, and dynamics of ecosystems. *Ecological Monographs*. 62,447-502.
- Hooper, D.U., and Vitousek, P.M. 1998. Effects of plant composition and diversity on nutrient cycling. *Ecological monographs*. 68, 121-149.
- Housman, D.C., Yeager, C.M., Darby, B.J., Sanford, R.L., Kuske, C.R., Neher, D.A., and Belnap, J. 2007. Heterogeneity of soil nutrients and subsurface biota in a dryland ecosystem. *Soil Biology and Biochemistry*. 39, 2138-2149.
- Ibáñez, J., Caniego, J., and Garcia-Alvarez, A. 2005. Nested subset analysis and taxa-range size distributions of pedological assemblages: implications for biodiversity studies. *Ecological Modelling*. 182, 239-256.
- Ibáñez, J., Zuccarello, V., Ganis, P., and Feoli, E. 2014. Pedodiversity deserves attention in plant biodiversity research. *Plant Biosystems*. 148, 1112-1116.
- Katayama, N., Amano, T., Naoe, S., Yamakita, T., Komatsu, I., Takagawa, S.I., Sato, N., Ueta, M., and Miyashita, T. 2014. Landscape heterogeneity–biodiversity relationship: effect of range size. *PloS One*. 9,e93359.
- Kéfi, S., Eppinga, M.B., de Ruiter, P.C., and Rietkerk, M. 2010. Bistability and regular spatial patterns in arid ecosystems. *Theoretical Ecology*. 3, 257-269.
- Kéfi, S., Holmgren, M., and Scheffer, M. 2016. When can positive interactions cause alternative stable states in ecosystems?. *Functional Ecology*. 30, 88-97.
- Kie, J.G., Bowyer, R.T., Nicholson, M.C., Boroski, B.B., and Loft, E.R. 2002. Landscape heterogeneity at differing scales: effects on spatial distribution of mule deer. *Ecology*. 83, 530-544.
- King, E.G., Franz, T.E., and Caylor, K.K. 2012. Ecohydrological interactions in a degraded two-phase mosaic dryland: implications for regime shifts, resilience, and restoration. *Ecohydrology*. 5, 733-745.

- Kuzyakov, Y., and Blagodatskaya, E. 2015. Microbial hotspots and hot moments in soil: concept & review. *Soil Biology and Biochemistry*. 83, 184-199.
- Lal, R. 2001. Soil degradation by erosion. *Land Degradation and Development* 12, 519-539.
- Laudon, H., Kuglerová, L., Sponseller, R.A., Futter, M., Nordin, A., Bishop, K., Lundmark, T., Egnell, G., and Ågren, A.M. 2016. The role of biogeochemical hotspots, landscape heterogeneity, and hydrological connectivity for minimizing forestry effects on water quality. *Ambio*. 45, 152-162.
- Leon, E., Vargas, R., Bullock, S., Lopez, E., Panosso, A.R., and La Scala, J.N. 2014. Hot spots, hot moments, and spatio-temporal controls on soil CO₂ efflux in a water-limited ecosystem. *Soil Biology and Biochemistry*. 77, 12-21.
- Levin, N., Shmida, A., Levanoni, O., Tamari, H., and Kark, S. 2007. Predicting mountain plant richness and rarity from space using satellite-derived vegetation indices. *Diversity and Distributions*. 13, 692-703.
- Loreau, M., Naeem, S., Inchausti, P., Bengtsson, J., Grime, J., Hector, A., Hooper, D., Huston, M., Raffaelli, D., and Schmid, B. 2001. Biodiversity and ecosystem functioning: current knowledge and future challenges. *Science*. 294, 804-808.
- Ludwig, J.A., Wilcox, B.P., Breshears, D.D., Tongway, D.J., and Imeson, A.C. 2005. Vegetation patches and runoff-erosion as interacting ecohydrological processes in semiarid landscapes. *Ecology*. 86, 288-297.
- Ma, Y.J., Li, X.Y., Guo, L., and Lin, H. 2017. Hydropedology: Interactions between pedologic and hydrologic processes across spatiotemporal scales. *Earth-science reviews*. 171,181-195.
- Maestre, F.T., and Cortina, J. 2003. Small-scale spatial variation in soil CO₂ efflux in a Mediterranean semiarid steppe. *Applied Soil Ecology*. 23, 199-209.
- McAuliffe, J.R. 1994. Landscape evolution, soil formation, and ecological patterns and processes in Sonoran Desert bajadas. *Ecological Monographs*. 64, 111-148.
- McClain, M.E., Boyer, E.W., Dent, C.L., Gergel, S.E., Grimm, N.B., Groffman, P.M., Hart, S.C., Harvey, J.W., Johnston, C.A., and Mayorga, E. 2003. Biogeochemical hot spots and hot moments at the interface of terrestrial and aquatic ecosystems. *Ecosystems*. 6, 301-312.
- Meron, E. 2012. Pattern-formation approach to modelling spatially extended ecosystems. *Ecological Modelling*. 234, 70-82.
- Michaud, G., Monger, H., and Anderson, D. 2013. Geomorphic-vegetation relationships using a geopedological classification system, northern Chihuahuan Desert, USA. *Journal of Arid Environments*. 90, 45-54.
- Mohseni, N., Hosseinzadeh, S.R., Sepehr, A., Golzarian, M.R., and Shabani, F. 2017a. Variations in spatial patterns of soil-vegetation properties and the emergence of multiple resilience thresholds within different debris flow fan positions. *Geomorphology*. 290, 365-375.
- Mohseni, N., Sepehr, A., Hosseinzadeh, S.R., Golzarian, M.R., and Shabani, F. 2017b. Variations in spatial patterns of soil-vegetation properties over subsidence-related ground fissures at an arid ecotone in northeastern Iran. *Environmental Earth Sciences*. 76, 1-13.
- Mohseni, N., Mohseni, A., Karimi, A., and Shabani, F. 2019. Impact of geomorphic disturbance on spatial variability of soil CO₂ flux within a depositional landform. *Land Degradation and Development*. 30, 1699-1710.
- Monger, H., and Bestelmeyer, B. 2006. The soil-geomorphic template and biotic change in arid and semi-arid ecosystems. *Journal of Arid Environments*. 65, 207-218.
- Morse, J.L., Werner, S., Gillin, C.P., Goodale, C.L., Bailey, S.W., McGuire, K.J., and Groffman, P.M. 2014. Searching for biogeochemical hot spots in three dimensions: Soil C and N cycling in hydropedologic settings in a northern hardwood forest. *Journal of geophysical research: Biogeosciences*. 119, 1596-1607.
- Neff, J., Reynolds, R., Belnap, J., and Lamothe, P. 2005. Multi-decadal impacts of grazing on soil physical and biogeochemical properties in southeast Utah. *Ecological Applications*. 15, 87-95.
- Okin, G.S., and Parsons, A.J., Wainwright, J., Herrick, J.E., Bestelmeyer, B.T., Peters, D.C., Fredrickson, E.L. 2009. Do changes in connectivity explain desertification? *BioScience*. 59, 237-244.

- Pacheco-Martínez, J., Hernandez-Marín, M., Burbey, T.J., González-Cervantes, N., Ortíz-Lozano, J.Á., Zermeño-De-Leon, M.E., and Solís-Pinto, A. 2013. Land subsidence and ground failure associated to groundwater exploitation in the Aguascalientes Valley, Mexico. *Engineering Geology*. 164, 172-186.
- Parsons, A.J., Wainwright, J., Schlesinger, W.H., and Abrahams, A.D. 2003. The role of overland flow in sediment and nitrogen budgets of mesquite dunefields, southern New Mexico. *Journal of Arid Environments*. 53, 61-71.
- Peters, D.P., Pielke, R.A., Bestelmeyer, B.T., Allen, C.D., Munson-McGee, S., Havstad, K.M. 2004. Cross-scale interactions, nonlinearities, and forecasting catastrophic events. *Proceedings of the national academy of sciences of the United States of America*. 101, 15130-15135.
- Petersen, A., Gröngröft, A., and Miehlich, G. 2010. Methods to quantify the pedodiversity of 1 km² areas—results from southern African drylands. *Geoderma*. 155, 140-146.
- Phillips, J.D. 2001. The relative importance of intrinsic and extrinsic factors in pedodiversity. *Annals of the Association of American Geographers*. 91, 609-621.
- Poggiale, J.C., Gauduchon, M., and Auger, P. 2008. Enrichment paradox induced by spatial heterogeneity in a phytoplankton-zooplankton system. *Mathematical Modelling of Natural Phenomena*. 3, 87-102.
- Pop, D.A., and Chitu, Z. 2013. Landslides and biodiversity conservation: the importance of an integrated approach. A case study: the Subcarpathian part of the Doftana watershed (Prahova County, Romania). *Revista de Geomorfologie*. 15.
- Puigdefábregas, J. 2005. The role of vegetation patterns in structuring runoff and sediment fluxes in drylands. *Earth Surface Processes and Landforms*. 30, 133-147.
- Ravi, S., Breshears, D.D., Huxman, T.E., and D'Odorico, P. 2010a. Land degradation in drylands: Interactions among hydrologic–aeolian erosion and vegetation dynamics. *Geomorphology*. 116, 236-245.
- Ravi, S., Breshears, D.D., Huxman, T.E., and D'Odorico, P. 2010b. Land degradation in drylands: Interactions among hydrologic–aeolian erosion and vegetation dynamics. *Geomorphology*. 116, 236-245.
- Ravi, S., D'Odorico, P., Breshears, D.D., Field, J.P., Goudie, A.S., Huxman, T.E., Li, J., Okin, G.S., Swap, R.J., and Thomas, AD. 2011. Aeolian processes and the biosphere. *Reviews of Geophysics*. 49, RG3001, 1-45.
- Ravi, S., D'Odorico, P., and Okin, G.S. 2007. Hydrologic and aeolian controls on vegetation patterns in arid landscapes. *Geophysical Research Letters*, 34, 1-5.
- Ravi, S., D'Odorico, P., Zobeck, T.M., and Over, T.M. 2009a. The effect of fire-induced soil hydrophobicity on wind erosion in a semiarid grassland: experimental observations and theoretical framework. *Geomorphology*. 105, 80-86.
- Ravi, S., D'Odorico, P., Collins, S.L., and Huxman, T.E. 2009b. Can biological invasions induce desertification? *New Phytologist*. 181, 512-515.
- Ravi, S., D'Odorico, P., Wang, L., and Collins, S. 2008. Form and function of grass ring patterns in arid grasslands: the role of abiotic controls. *Oecologia*. 158, 545-555.
- Reich, P.B., Oleksyn, J., Modrzynski, J., Mrozinski, P., Hobbie, S.E., Eissenstat, D.M., Chorover, J., Chadwick, O.A., Hale, C.M., and Tjoelker, M.G. 2005. Linking litter calcium, earthworms and soil properties: a common garden test with 14 tree species. *Ecology Letters*. 8, 811-818.
- Ricketts, T.H., Regetz, J., Steffan-Dewenter, I., Cunningham, S.A., Kremen, C., Bogdanski, A., Gemmill-Herren, B., Greenleaf, S.S., Klein, A.M., and Mayfield, M.M. 2008. Landscape effects on crop pollination services: are there general patterns? *Ecology Letters*. 11, 499-515.
- Rietkerk, M., Boerlijst, M.C., van Langevelde, F., HilleRisLambers, R., de Koppel, J.V., Kumar, L., Prins, H.H., de Roos, and A.M. 2002. Self-organization of vegetation in arid ecosystems. *The American Naturalist*. 160, 524-530.
- Rietkerk, M., Dekker, S.C., de Ruyter, P.C., and van de Koppel, J. 2004. Self-organized patchiness and catastrophic shifts in ecosystems. *Science*. 305, 1926-1929.
- Rietkerk, M., and van de Koppel, J. 1997. Alternate stable states and threshold effects in semi-arid grazing systems. *Oikos*. 79, 69-76.

- Runyan, C.W., and D'Odorico, P. 2010. Ecohydrological feedbacks between salt accumulation and vegetation dynamics: Role of vegetation-groundwater interactions. *Water Resources Research*. 46, 1-11.
- Saco, P., Willgoose, G., and Hancock, G. 2007. Eco-geomorphology of banded vegetation patterns in arid and semi-arid regions. *Hydrology and Earth System Sciences*. 11,1717-1730.
- Schlesinger, W.H., Reynolds, J.F., Cunningham, G.L., Huenneke, L.F., Jarrell, W.M., Virginia, R.A., and Whitford, W.G. 1990. Biological feedbacks in global desertification. *Science*. 247, 1043-1048.
- Taylor, P.D., Fahrig, L., Henein, K., and Merriam, G. 1993. Connectivity is a vital element of landscape structure. *Oikos*. 68,571-573.
- Turnbull, L., Wainwright, J., and Brazier, R.E. 2008. A conceptual framework for understanding semi-arid land degradation: Ecohydrological interactions across multiple-space and time scales. *Ecohydrology*. 1, 23-34.
- Turnbull, L., Wilcox, B.P., Belnap, J., Ravi, S., D'Odorico, P., Childers, D., Gwenzi, W., Okin, G., Wainwright, J., and Caylor, K. 2012. Understanding the role of ecohydrological feedbacks in ecosystem state change in drylands. *Ecohydrology*. 5, 174-183.
- Turner, M.G. 2010. Disturbance and landscape dynamics in a changing world. *Ecology*. 91,2833-2849.
- Turner, M.G., and Chapin, F.S. 2005. Causes and consequences of spatial heterogeneity in ecosystem function. In: *Ecosystem function in heterogeneous landscapes*: Springer. p 9-30.
- Turner, M.G., Gardner, R.H., and O'Neill, R.V. 2001. *Landscape ecology in theory and practice*. Springer. New York.
- Turner, M.G., Hargrove, W.W., Gardner, R.H., and Romme, W.H. 1994. Effects of fire on landscape heterogeneity in Yellowstone National Park, Wyoming. *Journal of Vegetation Science*. 5,731-742.
- van de Koppel, J., and Rietkerk, M. 2004. Spatial interactions and resilience in arid ecosystems. *The American Naturalist*. 163, 113-121.
- van de Koppel, J., Rietkerk, M., van Langevelde, F., Kumar, L., Klausmeier, C.A., Fryxell, J.M., Hearne, J.W., van Andel, J., de Ridder, N., and Skidmore, A. 2002. Spatial heterogeneity and irreversible vegetation change in semiarid grazing systems. *The American Naturalist*. 159,209-218.
- van der Valk, A.G., and Warner, B.G. 2009. The development of patterned mosaic landscapes: an overview. *Plant Ecology*. 200,1-7.
- van Nes, E.H., and Scheffer, M. 2005. Implications of spatial heterogeneity for catastrophic regime shifts in ecosystems. *Ecology*, 86, 1797-1807.
- Vargas, R., Carbone, M.S., Reichstein, M., and Baldocchi, D.D. 2011. Frontiers and challenges in soil respiration research: from measurements to model-data integration. *Biogeochemistry*. 102,1-13.
- Walker, L.R., and Shiels, A.B. 2012. *Landslide ecology*: Cambridge University Press.
- Wang, L., Manzoni, S., Ravi, S., Riveros-Ireguim D., and Caylor, K. 2015. Dynamic interactions of ecohydrological and biogeochemical processes in water-limited systems. *Ecosphere*. 6,1-27.
- Western, A.W., Blöschl, G., and Grayson, R.B. 2001. Toward capturing hydrologically significant connectivity in spatial patterns. *Water Resources Research*. 37,83-97.
- Wondzell, S.M., Cunningham, G.L., and Bachelet, D. 1996. Relationships between landforms, geomorphic processes, and plant communities on a watershed in the northern Chihuahuan Desert. *Landscape Ecology*. 11,351-362.
- Wood, J., Wood, M.K., and Tromble, J. 1987. Important factors influencing water infiltration and sediment production on arid lands in New Mexico. *Journal of Arid Environments*. 12,111-118.
- Wu, G.L., Wang, D., Liu, Y., Hao, H.M., Fang, N.F., and Shi, Z.H. 2016. Mosaic-pattern vegetation formation and dynamics driven by the water-wind crisscross erosion. *Journal of Hydrology*. 538,355-362.
- Yao, J., Peters, D.P., Havstad, K.M., Gibbens, R.P., and Herrick, J.E. 2006. Multi-scale factors and long-term responses of Chihuahuan Desert grasses to drought. *Landscape Ecology*. 21,1217-1231.